

RESOLUTION NO. 24754

A RESOLUTION AUTHORIZING DENIS CORE TO USE TEMPORARILY THE CITY'S RIGHT-OF-WAY AT 618 GEORGIA AVENUE FOR THE BRASS REGISTER RESTAURANT TO INSTALL AN AWNING, TABLES, AND CHAIRS, AS SHOWN ON THE DRAWINGS ATTACHED HERETO AND MADE A PART HEREOF BY REFERENCE, SUBJECT TO CERTAIN CONDITIONS.

BE IT RESOLVED BY THE CITY COUNCIL OF THE CITY OF CHATTANOOGA, TENNESSEE, That Denis Core (hereinafter referred to as "Temporary User") be and is hereby permitted to use temporarily the City's right-of-way at 618 Georgia Avenue for the Brass Register Restaurant to install an awning, tables, and chairs, as shown on the drawings attached hereto and made a part hereof by reference.

BE IT FURTHER ORDAINED, That said temporary usage shall be subject to the following additional conditions:

1. Temporary User shall execute the Indemnification Agreement attached hereto in favor of the City of Chattanooga, its officers, agents and employees for any and all claims for damages for injuries to persons or property related to or arising out of the temporary usage.
2. Temporary User agrees to vacate the property and temporary use upon reasonable notice from the City to do so.
3. Temporary User shall provide adequate access for maintenance of any utilities located within the easement.

ADOPTED: May 9, 2006

INDEMNIFICATION AGREEMENT

This Indemnification Agreement is entered into by and between THE CITY OF CHATTANOOGA, TENNESSEE (hereinafter the "City"), and DENIS CORE (hereinafter "Temporary User"), this 9th day of May, 2006.

For and in consideration of the granting of the temporary usage of the City's right-of-way at 618 Georgia Avenue for the Brass Register Restaurant to install an awning, tables, and chairs, as shown on the drawings attached hereto and made a part hereof by reference, the receipt of which is hereby acknowledged, Temporary User agrees as follows:

1. Temporary User will defend, and hold harmless the City of Chattanooga, Tennessee, its officers, agents and employees from any and all claims for damages for injuries to persons or property related to or arising out of the aforementioned temporary use.

2. Temporary User will vacate the property and temporary use upon reasonable notice from the City to do so; the parties hereto agree that "reasonable notice" shall be deemed to be thirty (30) days. Temporary User will restore the property to its original condition when it is returned to the City.

3. Temporary User will provide adequate access for maintenance of any utilities located within the easement.

DENIS CORE


_____, 2006
Date

BY: _____

CITY OF CHATTANOOGA, TENNESSEE

_____, 2006
Date

BY: _____
Ron Littlefield, Mayor



Fax To: Jeff Parris

Fax Number: 757-0586

Phone Number: _____

Date: March 31, 2006



Type: Quote
 Order
 Misc.

City Of Chattanooga,
 Temporary Sidewalk Usage Permit Request,
 618 Georgia Avenue

Please review attached drawing for sidewalk usage of 618 Georgia Avenue.
 This building will be occupied by The Brass Register Restaurant.
 The side walk area would be used for an awning, tables / chairs, and
 a sign.

If you need any additional information, please call me on my cell
 421-6305.

Thank you,
 Tom Marshall

50% DEPOSIT REQUIRED ON ALL ORDERS
44-2228, 2471, 2472, 2473, 2474, 2475, 2476, 2477, 2478, 2479, 2480, 2481, 2482, 2483, 2484, 2485, 2486, 2487, 2488, 2489, 2490, 2491, 2492, 2493, 2494, 2495, 2496, 2497, 2498, 2499, 2500, 2501, 2502, 2503, 2504, 2505, 2506, 2507, 2508, 2509, 2510, 2511, 2512, 2513, 2514, 2515, 2516, 2517, 2518, 2519, 2520, 2521, 2522, 2523, 2524, 2525, 2526, 2527, 2528, 2529, 2530, 2531, 2532, 2533, 2534, 2535, 2536, 2537, 2538, 2539, 2540, 2541, 2542, 2543, 2544, 2545, 2546, 2547, 2548, 2549, 2550, 2551, 2552, 2553, 2554, 2555, 2556, 2557, 2558, 2559, 2560, 2561, 2562, 2563, 2564, 2565, 2566, 2567, 2568, 2569, 2570, 2571, 2572, 2573, 2574, 2575, 2576, 2577, 2578, 2579, 2580, 2581, 2582, 2583, 2584, 2585, 2586, 2587, 2588, 2589, 2590, 2591, 2592, 2593, 2594, 2595, 2596, 2597, 2598, 2599, 2600, 2601, 2602, 2603, 2604, 2605, 2606, 2607, 2608, 2609, 2610, 2611, 2612, 2613, 2614, 2615, 2616, 2617, 2618, 2619, 2620, 2621, 2622, 2623, 2624, 2625, 2626, 2627, 2628, 2629, 2630, 2631, 2632, 2633, 2634, 2635, 2636, 2637, 2638, 2639, 2640, 2641, 2642, 2643, 2644, 2645, 2646, 2647, 2648, 2649, 2650, 2651, 2652, 2653, 2654, 2655, 2656, 2657, 2658, 2659, 2660, 2661, 2662, 2663, 2664, 2665, 2666, 2667, 2668, 2669, 2670, 2671, 2672, 2673, 2674, 2675, 2676, 2677, 2678, 2679, 2680, 2681, 2682, 2683, 2684, 2685, 2686, 2687, 2688, 2689, 2690, 2691, 2692, 2693, 2694, 2695, 2696, 2697, 2698, 2699, 2700, 2701, 2702, 2703, 2704, 2705, 2706, 2707, 2708, 2709, 2710, 2711, 2712, 2713, 2714, 2715, 2716, 2717, 2718, 2719, 2720, 2721, 2722, 2723, 2724, 2725, 2726, 2727, 2728, 2729, 2730, 2731, 2732, 2733, 2734, 2735, 2736, 2737, 2738, 2739, 2740, 2741, 2742, 2743, 2744, 2745, 2746, 2747, 2748, 2749, 2750, 2751, 2752, 2753, 2754, 2755, 2756, 2757, 2758, 2759, 2760, 2761, 2762, 2763, 2764, 2765, 2766, 2767, 2768, 2769, 2770, 2771, 2772, 2773, 2774, 2775, 2776, 2777, 2778, 2779, 2780, 2781, 2782, 2783, 2784, 2785, 2786, 2787, 2788, 2789, 2790, 2791, 2792, 2793, 2794, 2795, 2796, 2797, 2798, 2799, 2800, 2801, 2802, 2803, 2804, 2805, 2806, 2807, 2808, 2809, 2810, 2811, 2812, 2813, 2814, 2815, 2816, 2817, 2818, 2819, 2820, 2821, 2822, 2823, 2824, 2825, 2826, 2827, 2828, 2829, 2830, 2831, 2832, 2833, 2834, 2835, 2836, 2837, 2838, 2839, 2840, 2841, 2842, 2843, 2844, 2845, 2846, 2847, 2848, 2849, 2850, 2851, 2852, 2853, 2854, 2855, 2856, 2857, 2858, 2859, 2860, 2861, 2862, 2863, 2864, 2865, 2866, 2867, 2868, 2869, 2870, 2871, 2872, 2873, 2874, 2875, 2876, 2877, 2878, 2879, 2880, 2881, 2882, 2883, 2884, 2885, 2886, 2887, 2888, 2889, 2890, 2891, 2892, 2893, 2894, 2895, 2896, 2897, 2898, 2899, 2900, 2901, 2902, 2903, 2904, 2905, 2906, 2907, 2908, 2909, 2910, 2911, 2912, 2913, 2914, 2915, 2916, 2917, 2918, 2919, 2920, 2921, 2922, 2923, 2924, 2925, 2926, 2927, 2928, 2929, 2930, 2931, 2932, 2933, 2934, 2935, 2936, 2937, 2938, 2939, 2940, 2941, 2942, 2943, 2944, 2945, 2946, 2947, 2948, 2949, 2950, 2951, 2952, 2953, 2954, 2955, 2956, 2957, 2958, 2959, 2960, 2961, 2962, 2963, 2964, 2965, 2966, 2967, 2968, 2969, 2970, 2971, 2972, 2973, 2974, 2975, 2976, 2977, 2978, 2979, 2980, 2981, 2982, 2983, 2984, 2985, 2986, 2987, 2988, 2989, 2990, 2991, 2992, 2993, 2994, 2995, 2996, 2997, 2998, 2999, 3000

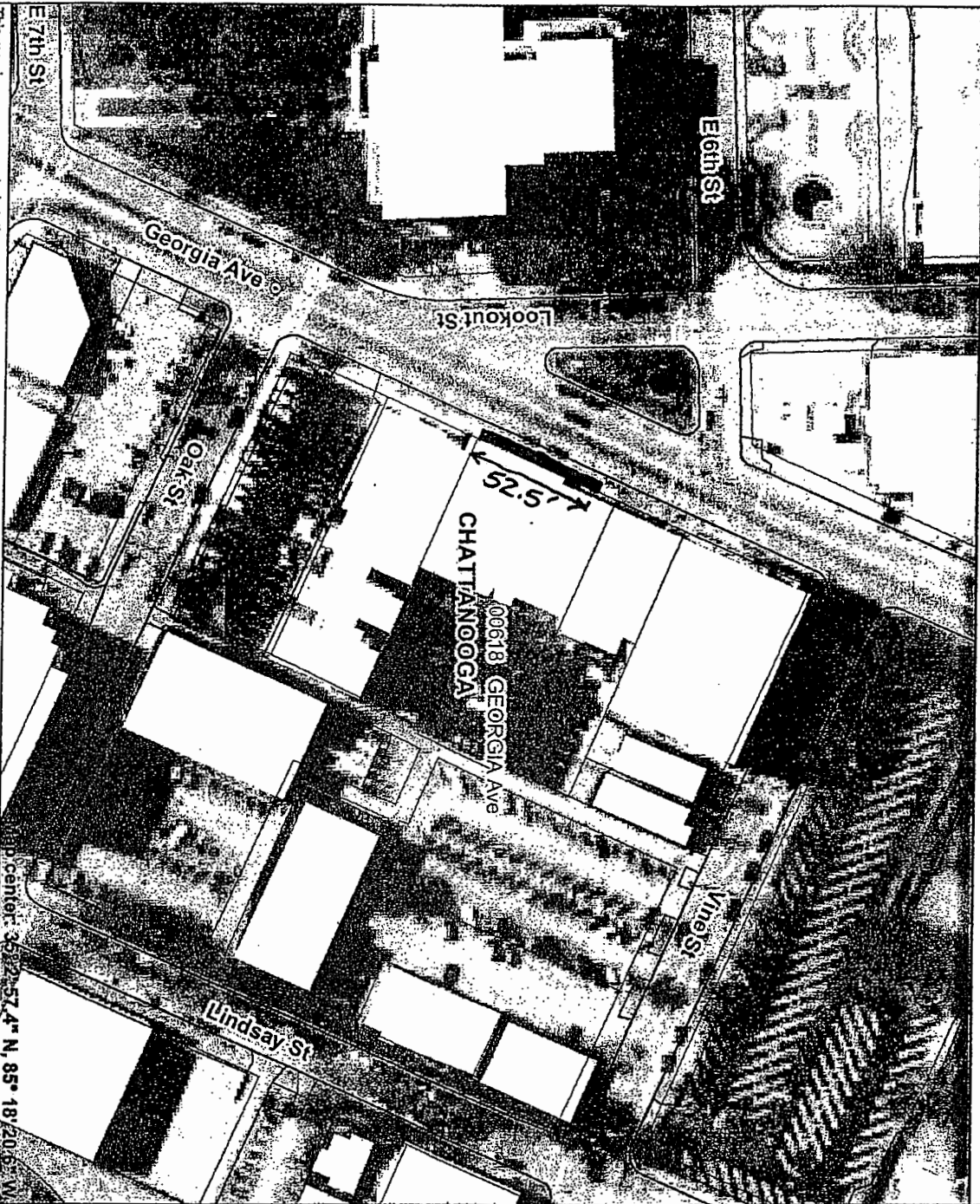
First time accounts will be subject to a 1 1/2% per month service charge. It is expressly understood and agreed upon by all parties hereto that if it is necessary to enforce payment of this agreement through an attorney or by law suit, the purchaser shall pay all attorney fees and court cost, all back interest charges and all internal costs of collection including, but not limited to, labor and material.



Accepted by _____ Date _____

5228 Hixson Pike Hixson, Tennessee 37343 423.877.9425 fax 423.877.9174 tom_billyts@comcast.net

618 Georgia Ave



This map is a user generated static output from an Internet mapping site and is for general reference only. Data layers that appear on this map may or may not be accurate, current, or otherwise reliable. THIS MAP IS NOT TO BE USED AS A LEGAL DOCUMENT.



Legend

- Legend
- Pavement Edges
- Driveways & Parking Lots
- Roads
- Railroad Tracks
- Parcels
- County Boundary
- Buildings
- Water Polygons
- Cities
- CHATTANOOGA
- COLLEDALE
- EAST RIDGE
- LAKESITE
- LOOKOUT MOUNTAIN
- RED BANK
- RIDGESIDE
- SIGNAL MOUNTAIN
- SODDY DABY
- WALDEN

Scale: 1:1,691

Rec'd 4/18/06

#421-0412

To JEFF PARRIS @ 757-0586



Temporary Usage
618 Georgia Ave